a)

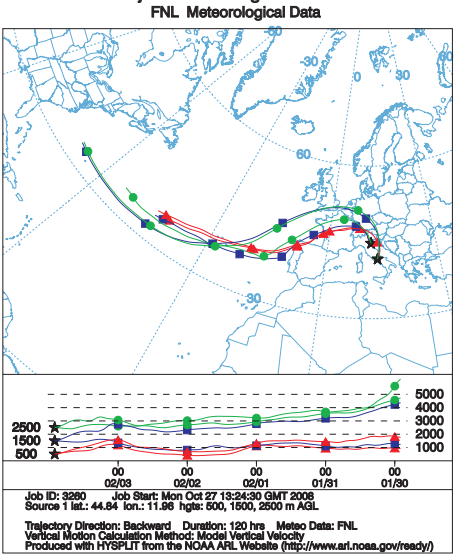
NOAA HYSPLIT MODEL
Backward trajectories ending at 22 UTC 03 Feb 04
FNL Meteorological Data
Source ★ at multiple locations
Meters AGL
5000
4000
3000
2000
1000
2500
1500
500
00 02/03
00 02/02
00 02/01
00 01/31
00 01/30
Job ID: 3260 Job Start: Mon Oct 27 13:24:30 GMT 2008
Source 1 lat.: 44.84 lon.: 11.96 hgts: 500, 1500, 2500 m AGL
Trajectory Direction: Backward Duration: 120 hrs Meteo Data: FNL
Vertical Motion Calculation Method: Model Vertical Velocity
Produced with HYSPLIT from the NOAA ARL Website (http://www.arl.noaa.gov/ready/)

b)


1 0001 METEOSAT7 1 3 FEB 04034 120000 00133 01251 04.00 MeIDAS

c)

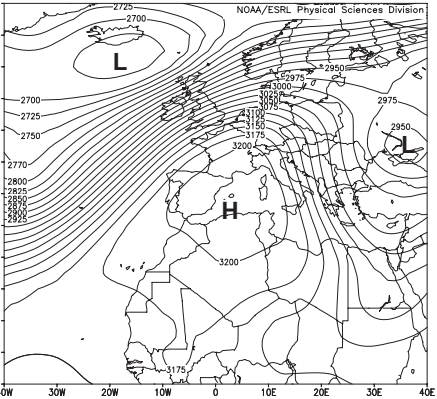
NOAA/ESRL Physical Sciences Division
L
H
L

d)

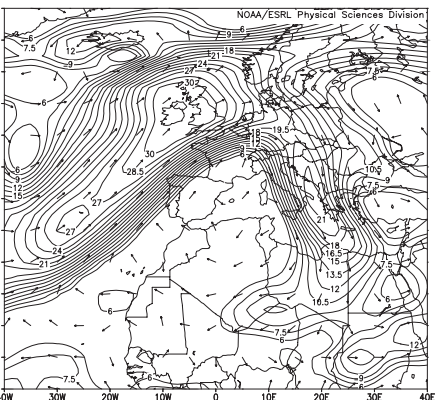
NOAA/ESRL Physical Sciences Division